


A Baton Rouge

B Cassidy Park, Pocahontas St, Bogalusa, LA 70427

1 hr 55 min, 100.6 mi

Light traffic (1 hr 50 min without traffic)

Via I-12 E, LA-21

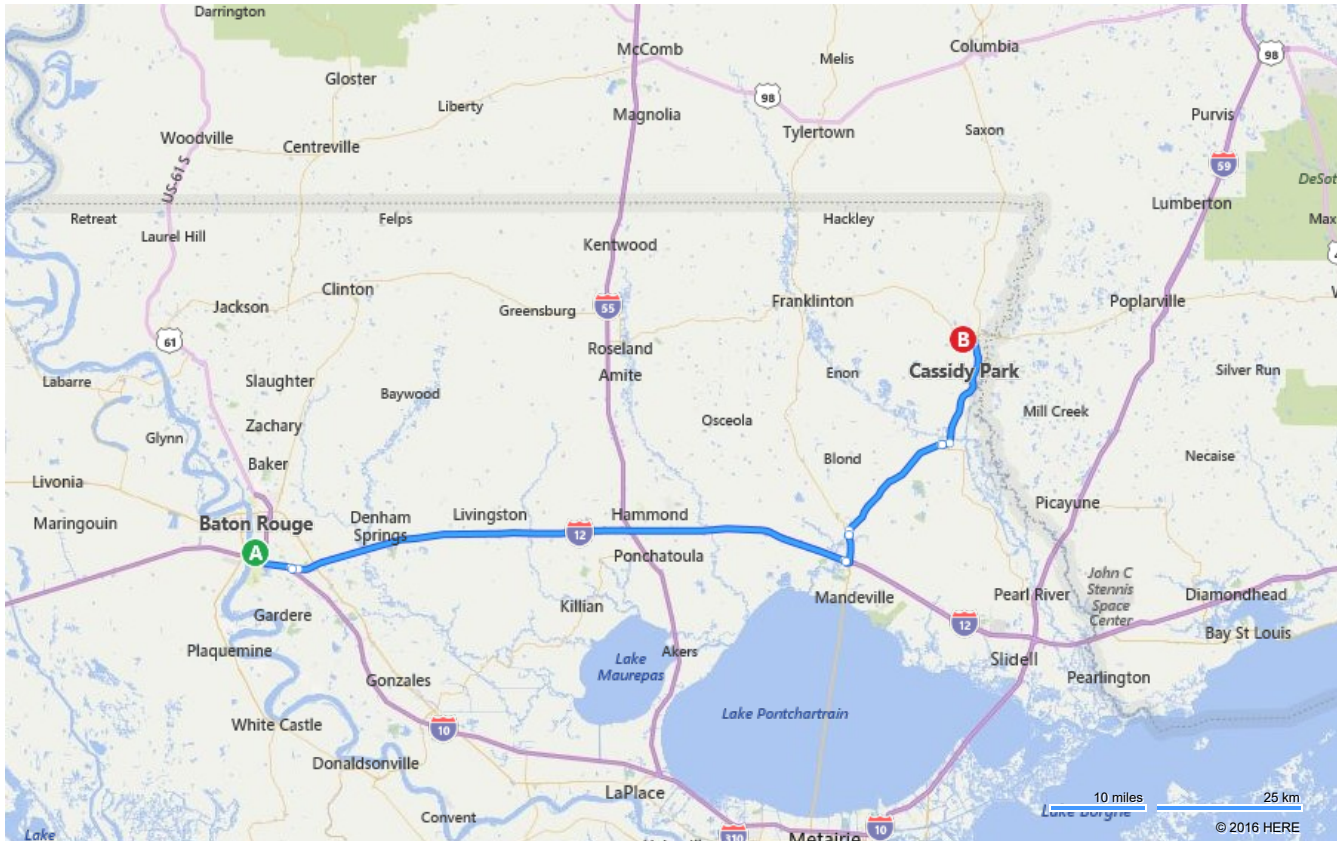


A Baton Rouge

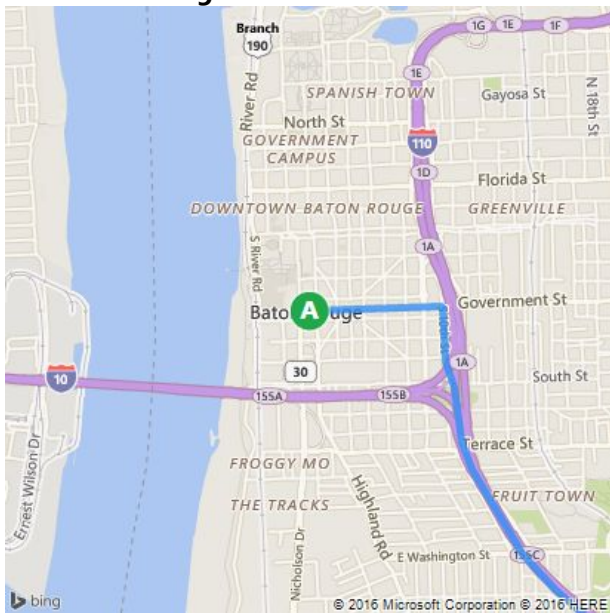
↑	1. Depart LA-73 / Government St toward St Charles St	0.5 mi
↘	2. Turn right onto S 10th St	0.2 mi
↖	3. Take ramp left	0.4 mi
	4. Keep straight onto I-10 E	3.7 mi
↑↑	5. Keep left toward I-12 E	0.8 mi
	6. Keep straight onto I-12 E	61.7 mi, 55 min
	7. At exit 63B , take ramp right for US-190 West toward Covington / Bogalusa Pass McDonald's in 1.8 mi	3.8 mi
↑↑	8. Keep right onto US-190 W Branch GMC/BUICK on the corner	0.1 mi
↑	9. Keep straight onto US-190 Branch	0.2 mi
↑↑	10. Keep right to stay on US-190 Branch / LA-21 McDonald's on the corner	0.2 mi
↑↑	11. Keep left onto LA-21 / Military Rd	14.4 mi, 17 min
↑↑	12. Keep left onto LA-21	1.0 mi

↩	13. Turn left onto LA-21 N Pass Circle K in 8.8 mi	12.2 mi, 17 min
↩	14. Turn left onto E 2nd St	0.1 mi
↪	15. Turn right onto Martin Luther King Jr Dr	0.2 mi
↑	16. Road name changes to Willis Ave	1.1 mi
↪	17. Turn right onto Pocahontas St	0.2 mi
	18. Arrive at Pocahontas St The last intersection is Willis Ave	

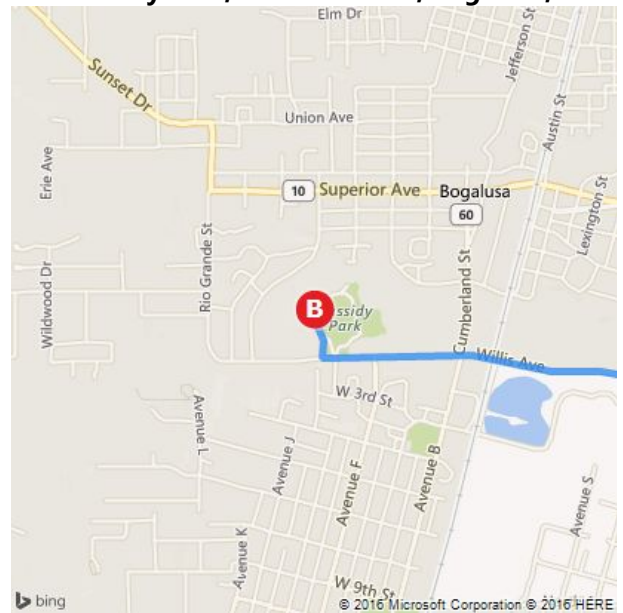
B Cassidy Park



A Baton Rouge



B Cassidy Park, Pochantas St, Bogalusa, LA...



These directions are subject to the Microsoft® Service Agreement and are for informational purposes only. No guarantee is made regarding their completeness or accuracy. Construction projects, traffic, or other events may cause actual conditions to differ from these results. Map and traffic data © 2016 HERE™.