


**A** Jackson  
**B** Cassidy Park, Pocahontas St, Bogalusa, LA 70427

**2 hr 28 min, 135.9 mi**  
 Light traffic (2 hr 26 min without traffic)  
 Via I-55 S, US-98 E

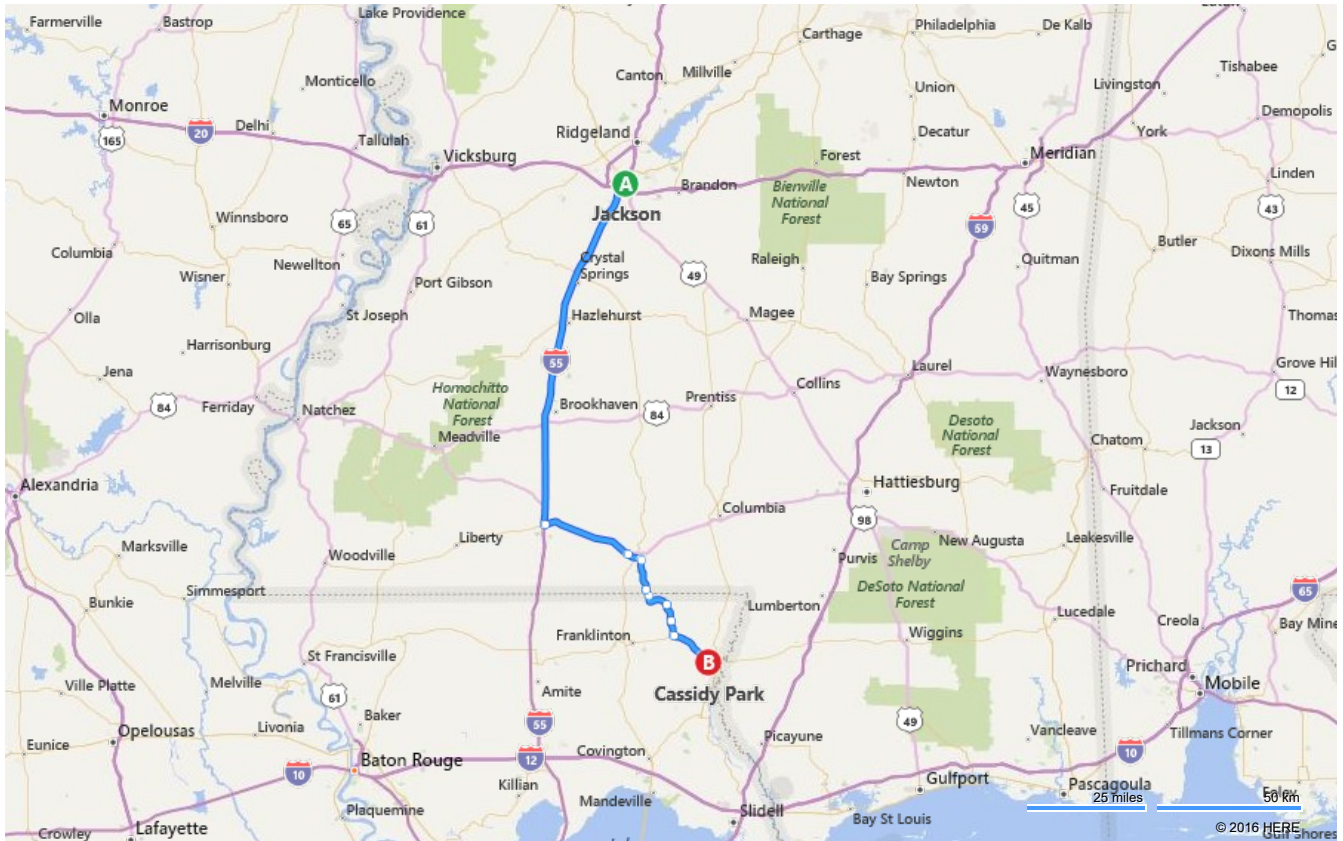


**A** Jackson

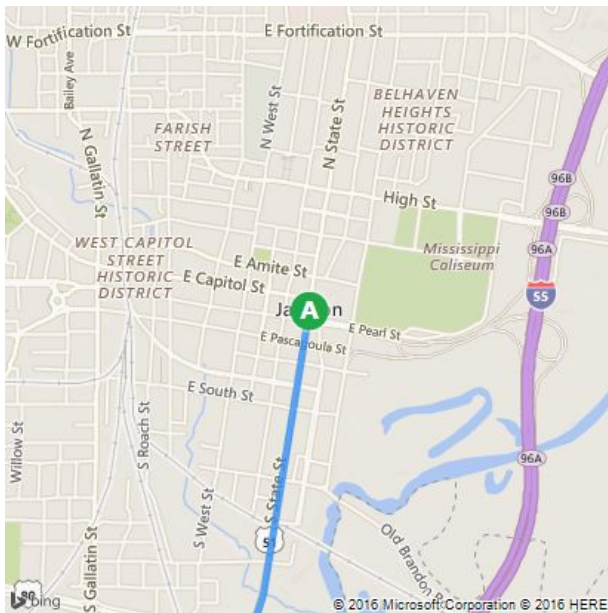
↑	1. Depart <b>US-51 / S State St</b> toward E Pearl St	2.9 mi
	2. Bear <b>left</b> onto <b>I-55 S / US-51 S</b>	76.2 mi, 1 hr 5 min
	At exit <b>15A</b> , take ramp <b>right</b> for <b>US-98 East</b> toward <b>Tylertown</b> 3. Pass One Stop in 5.1 mi ▲ <i>Minor Congestion</i>	20.4 mi, 24 min
↘	4. Turn <b>right</b> onto <b>MS-48 / MS-198 / US-98</b>	3.2 mi
↑↑	5. Keep <b>right</b> to stay on <b>MS-48</b>	0.5 mi
↘	6. Turn <b>right</b> onto <b>Kirklin Rd</b>	7.3 mi
↙	7. Turn <b>left</b> to stay on <b>Kirklin Rd</b>	1.1 mi
	8. Road name changes to <b>LA-438 Spur</b> • <i>Entering Louisiana</i>	0.3 mi
↑	9. Keep <b>straight</b> onto <b>LA-438 / LA-438 Spur</b>	5.8 mi
↘	10. Turn <b>right</b> onto <b>LA-424</b>	4.0 mi
↗	11. Bear <b>right</b> onto <b>LA-62</b>	3.5 mi
↙	12. Turn <b>left</b> onto <b>LA-10</b>	9.6 mi

↗	13. Turn <b>right</b> onto <b>Rio Grande St</b>	0.6 mi
↑	14. Road name changes to <b>Verrett St</b>	0.3 mi
↑	15. Road name changes to <b>Willis Ave</b>	436 ft
↖	16. Turn <b>left</b> onto <b>Pocahontas St</b>	0.2 mi
	17. Arrive at <b>Pocahontas St</b> The last intersection is Willis Ave	

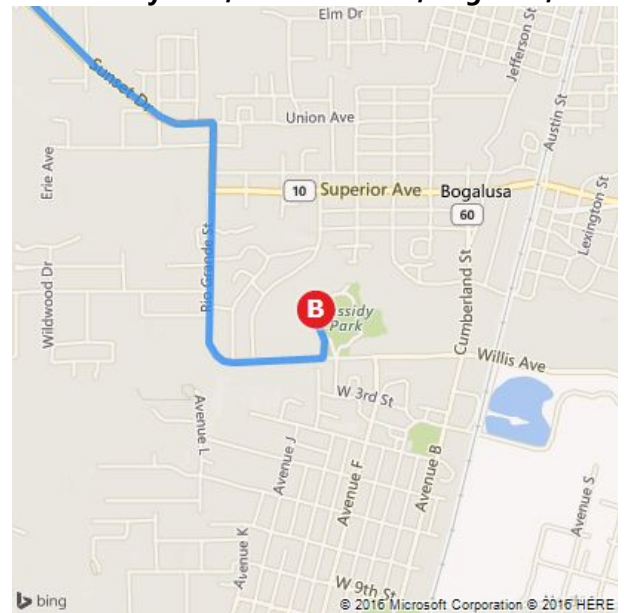
**B** Cassidy Park



**A Jackson**



**B Cassidy Park, Pochahontas St, Bogalusa, LA...**



These directions are subject to the Microsoft® Service Agreement and are for informational purposes only. No guarantee is made regarding their completeness or accuracy. Construction projects, traffic, or other events may cause actual conditions to differ from these results. Map and traffic data © 2016 HERE™.